SITE PLAN

VICINITY MAP

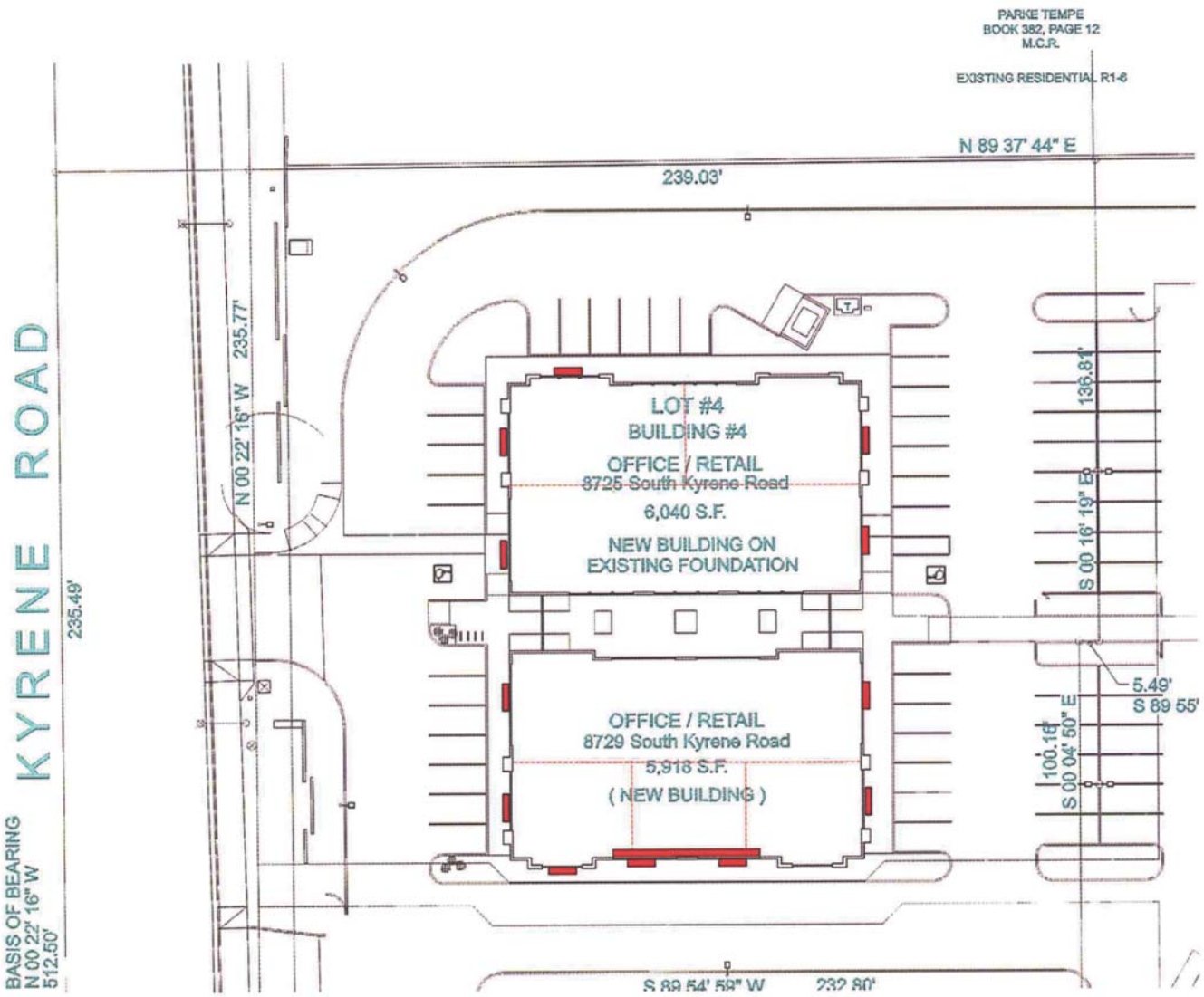

POSSIBLE SIGN LOCATIONS

SITE PLAN - SIGN LOCATIONS

SCALE 1/32" = 1'-0"

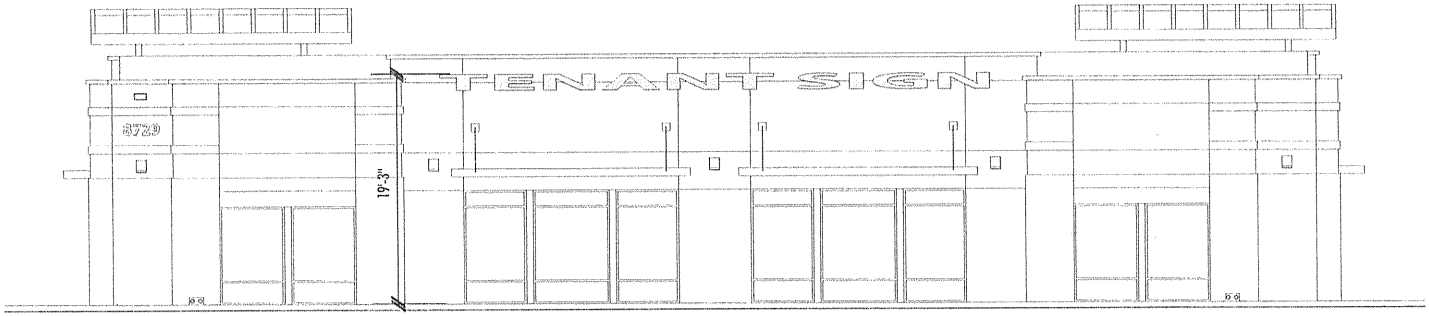

SOUTH ELEVATION **(OPTION A)**

RELATIVE SCALE 3/32" = 1'-0"

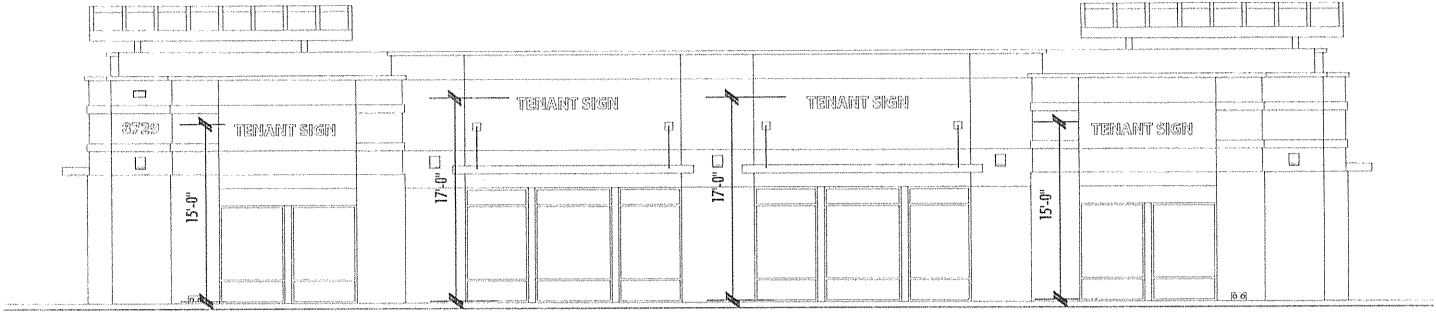

SOUTH ELEVATION **(OPTION B)**

RELATIVE SCALE 3/32" = 1'-0"

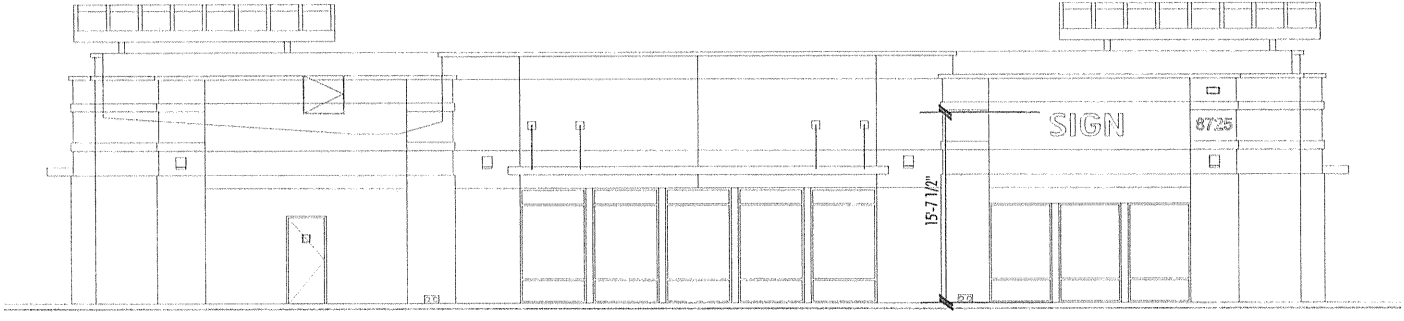

NORTH ELEVATION

RELATIVE SCALE 3/32" = 1'-0"

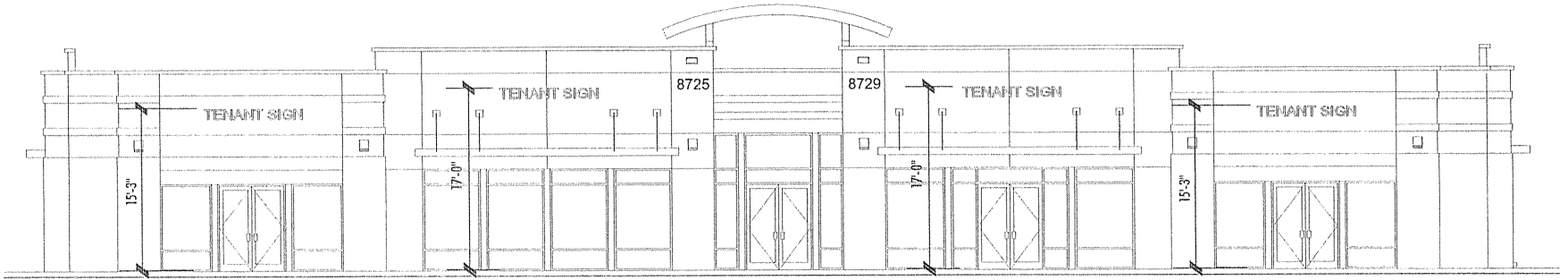

WEST ELEVATION

RELATIVE SCALE 1/16" = 1'-0"

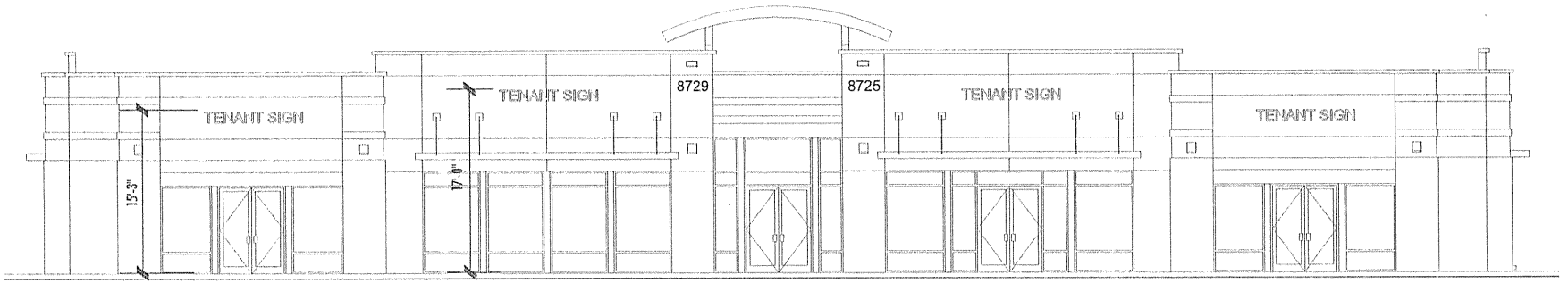

EAST ELEVATION

RELATIVE SCALE 1/16" = 1'-0"