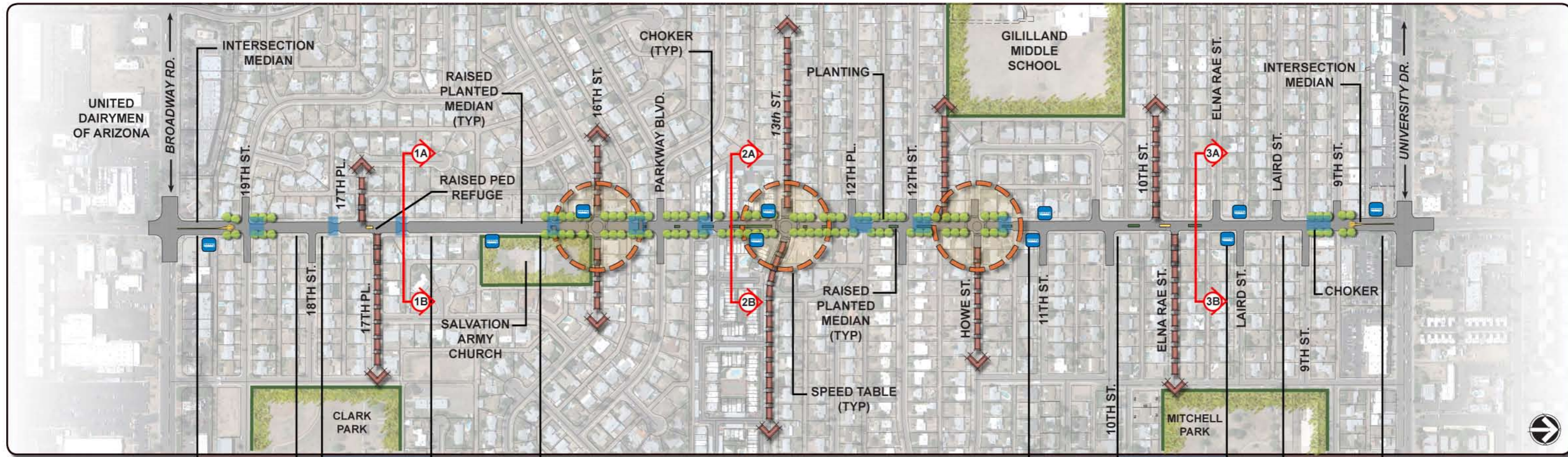
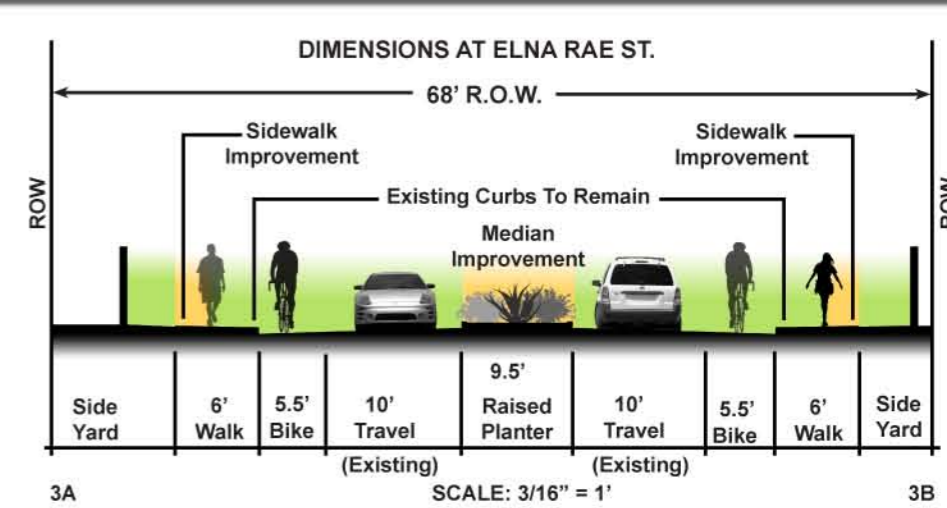
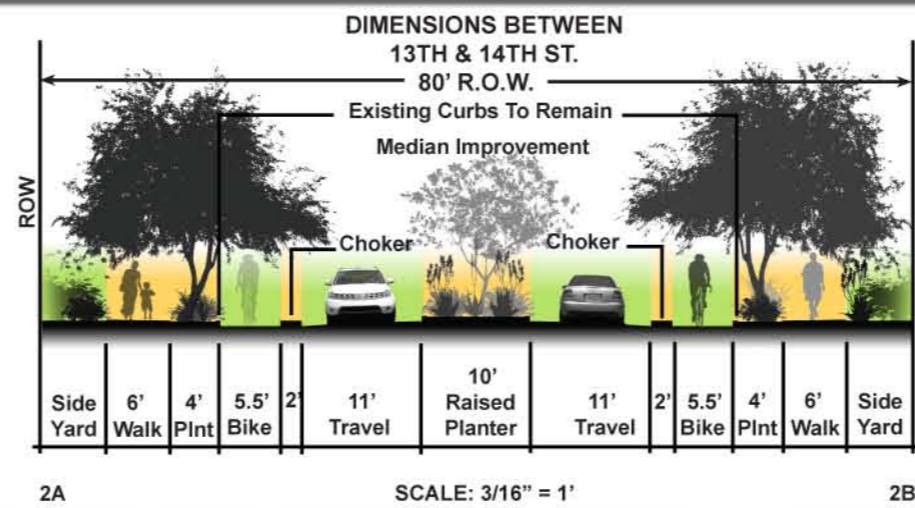
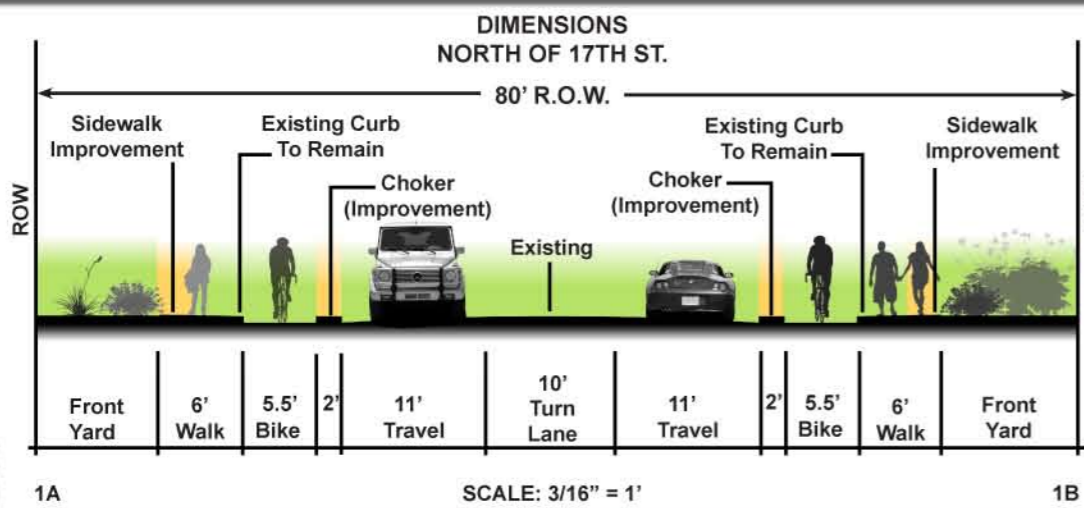


**OPTION #1: NEIGHBORHOOD CONNECTION**



<p><b>SOUTHERN GATEWAY</b></p> <ul style="list-style-type: none"> <li>RAISED MEDIAN WITH SIGNATURE TREE</li> <li>CHOKERS</li> <li>POSSIBLY PUBLIC ART</li> <li>STREET TREE PLANTING BETWEEN SIDEWALK AND R.O.W.</li> </ul>	<p><b>PEDESTRIAN CROSSING</b></p> <ul style="list-style-type: none"> <li>TWO-STAGE CROSSING</li> <li>NEIGHBORHOOD &amp; PARK CONNECTION</li> </ul>	<p><b>ACTIVITY ZONE</b></p> <ul style="list-style-type: none"> <li>RAISED SPEED TABLES; 16TH ST, 13TH ST, &amp; HOWE ST.</li> <li>RAISED PLANTED MEDIANS WITH SMALL FLOWERING TREES</li> <li>CHOKERS</li> <li>STREET TREE PLANTING BETWEEN SIDEWALK &amp; R.O.W. 25'-30' O.C.</li> <li>BUS STOPS AT SPEED TABLE LOCATIONS</li> <li>NEIGHBORHOOD &amp; SCHOOL CONNECTION</li> <li>PUBLIC ART AT 13TH STREET</li> </ul>	<p><b>PEDESTRIAN CROSSING</b></p> <ul style="list-style-type: none"> <li>TWO-STAGE CROSSING</li> <li>NEIGHBORHOOD &amp; PARK CONNECTION</li> <li>PLANTED MEDIANS WITH LOW PLANTS</li> </ul>	<p><b>NORTHERN GATEWAY</b></p> <ul style="list-style-type: none"> <li>RAISED MEDIAN WITH SIGNATURE TREE</li> <li>CHOKERS</li> <li>POSSIBLY PUBLIC ART</li> <li>STREET TREE PLANTING BETWEEN SIDEWALK AND R.O.W.</li> </ul>
--	--	---	---	--

**LEGEND**

- SPEED TABLE
- COMMUNITY / PARK CONNECTION
- PARK / OPEN SPACE
- BUS STOP
- PLANTED MEDIAN
- PEDESTRIAN REFUGE
- CHOKERS

**SECTION GRAPHICS KEY**

EXISTING ELEMENT	STREETScape IMPROVEMENT
------------------	-------------------------